




# Kilmona Townland, Co. Cork

English  
Gaeilge  
(/ga/cork/barretts/grenagh/blackpool/kilmona/)  
Deutsch  
(/de/cork/barretts/grenagh/blackpool/kilmona/)  
français  
(/fr/cork/barretts/grenagh/blackpool/kilmona/)

(/)

Search for a townland, civil parish, barony, electoral division or county

Search 

Co. Cork (/cork/) → Barretts (/cork/barretts/) → Grenagh Civil Parish (/cork/grenagh/) → Blackpool Electoral Division (/cork/blackpool/) → Kilmona (/cork/barretts/grenagh/blackpool/kilmona/)

- Map ↓
- Area ↓
- Bordering Townlands ↓
- Subtownlands ↓
- Records Search ↓
- OpenStreetMap ↓

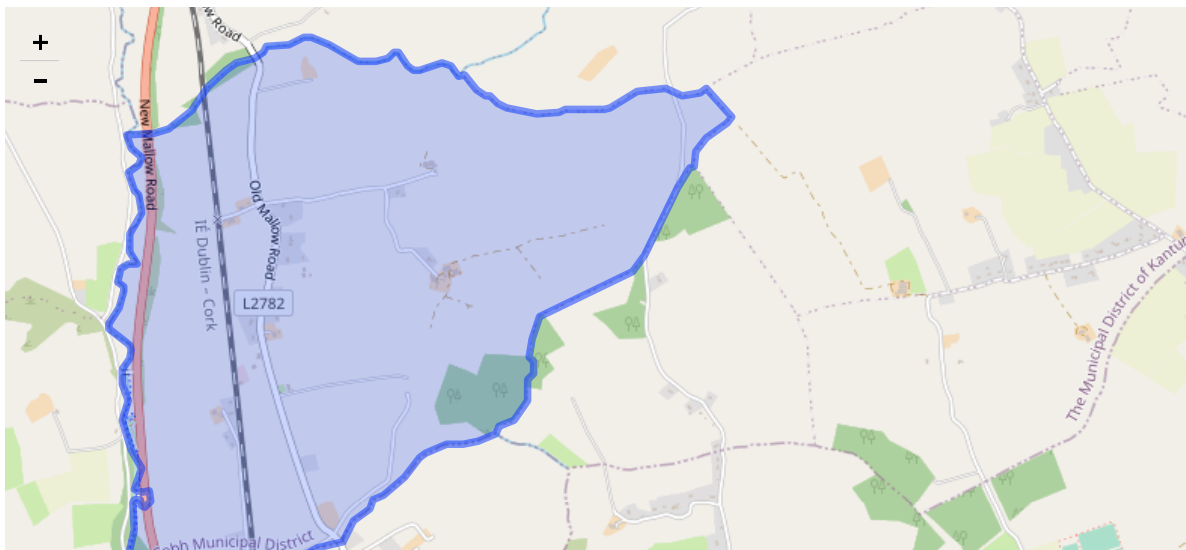
Kilmona is in the Electoral Division of Blackpool (/cork/blackpool/), in Civil Parish of Grenagh (/cork/grenagh/), in the Barony of Barretts (/cork/barretts/), in the County of Cork (/cork/)

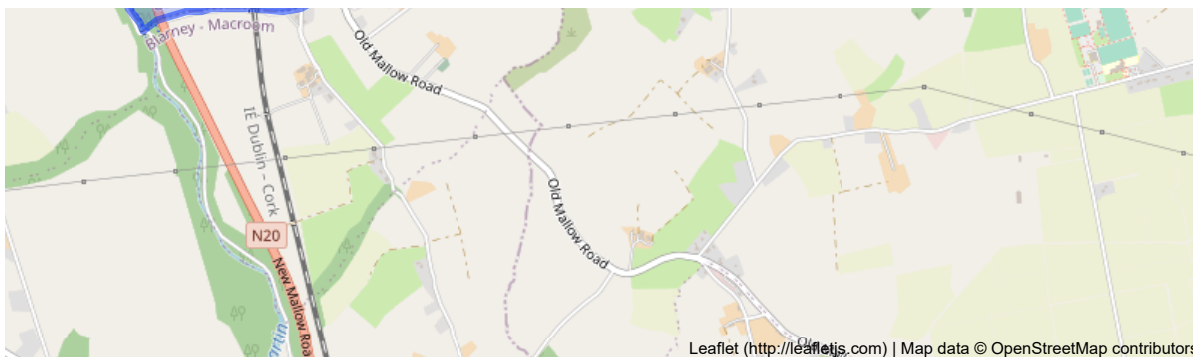
The Irish name for Kilmona is Cill Mhóna

Kilmona is on Logainm.ie: Kilmona (<http://www.logainm.ie/en/9242>).

## Map

It is located at 51° 59' 33" N, 8° 34' 30" W.





## Area

Kilmona has an area of:

- 3,121,064 m<sup>2</sup> / 312.11 hectares / 3.1211 km<sup>2</sup>
- 1.21 square miles
- 771.23 acres / 771 acres, 0 roods, 37 perches

Nationwide, it is the 4906th largest townland that we know about

Within Co. Cork, it is the 367th largest townland

## Borders

Kilmona borders the following other townlands:

- Ballymartin (/cork/east-muskerry/grenagh/blarney/ballymartin/) to the south
- Ballyvaloon (/cork/barretts/grenagh/greenfort/ballyvaloon/) to the west
- Dromgarra North (/cork/barretts/whitechurch/blackpool/dromgarra-north/) to the east
- Glancam (/cork/barretts/grenagh/blackpool/glancam/) to the north
- Knocknabehy (/cork/barretts/grenagh/greenfort/knocknabehy/) to the west
- Shanlyre (/cork/barretts/whitechurch/blackpool/shanlyre/) to the east
- Tullig (/cork/barretts/whitechurch/blackpool/tullig/) to the east

## Subtownlands

We don't know about any subtownlands in Kilmona.

## Genealogy / Ancestry / Records Search

Curious to see who lived in Kilmona in the past? Maybe even seeing scans of their handwritten census returns?

- Search the 1911 Irish Census for Kilmona ([http://www.census.nationalarchives.ie/search/results.jsp?census\\_year=1911&county19011911=Cork&townland=Kilmona&ded=Blackpool&search=Search](http://www.census.nationalarchives.ie/search/results.jsp?census_year=1911&county19011911=Cork&townland=Kilmona&ded=Blackpool&search=Search))
- Search the 1901 Irish Census for Kilmona ([http://www.census.nationalarchives.ie/search/results.jsp?census\\_year=1901&county19011911=Cork&townland=Kilmona&ded=Blackpool&search=Search](http://www.census.nationalarchives.ie/search/results.jsp?census_year=1901&county19011911=Cork&townland=Kilmona&ded=Blackpool&search=Search))

- Search Griffith's Valuation (1847-1864) for Kilmona (<http://www.askaboutireland.ie/griffith-valuation/index.xml?action=doPlaceSearch&Submit.x=51&Submit.y=16&Submit=Submit&freetext=Kilmona&countyname=Cork&baronynome=Barretts&unionname=&parishname=Grenagh>)




Kilmona was added to OpenStreetMap on 4 Oct 2015 by cliffcake.

#### View

[View on OpenStreetMap.org \(https://www.openstreetmap.org/relation/5557884\)](https://www.openstreetmap.org/relation/5557884)

[Show Changes \(https://pewu.github.io/osm-history/#/relation/5557884\)](https://pewu.github.io/osm-history/#/relation/5557884)




#### Edit

 [JOSM \(http://localhost:8111/import?url=http://api.openstreetmap.org/api/0.6/relation/5557884/full\)](http://localhost:8111/import?url=http://api.openstreetmap.org/api/0.6/relation/5557884/full)

 [iD \(https://www.openstreetmap.org/edit?editor=id&relation=5557884\)](https://www.openstreetmap.org/edit?editor=id&relation=5557884)

[Potlatch \(https://www.openstreetmap.org/edit?editor=potlatch2&relation=5557884\)](https://www.openstreetmap.org/edit?editor=potlatch2&relation=5557884)

[Level0 \(http://level0.osmz.ru/?url=relation/5557884\)](http://level0.osmz.ru/?url=relation/5557884)

 Copyright (</page/copyright/>) |  Download Data (</page/download/>) | How up-to-date is Townlands.ie? ([/page/data\\_freshness/](/page/data_freshness/)) | Who's mapping townlands? (</mappers/>) | Townland mapping activity (</progress/activity/>) |  Townland Index (</index/>) | Help add Logainm data to OSM (</static/logainm/>) | Maps (</page/maps/>) | Last update: Sept. 12, 2021, 8:01 a.m.